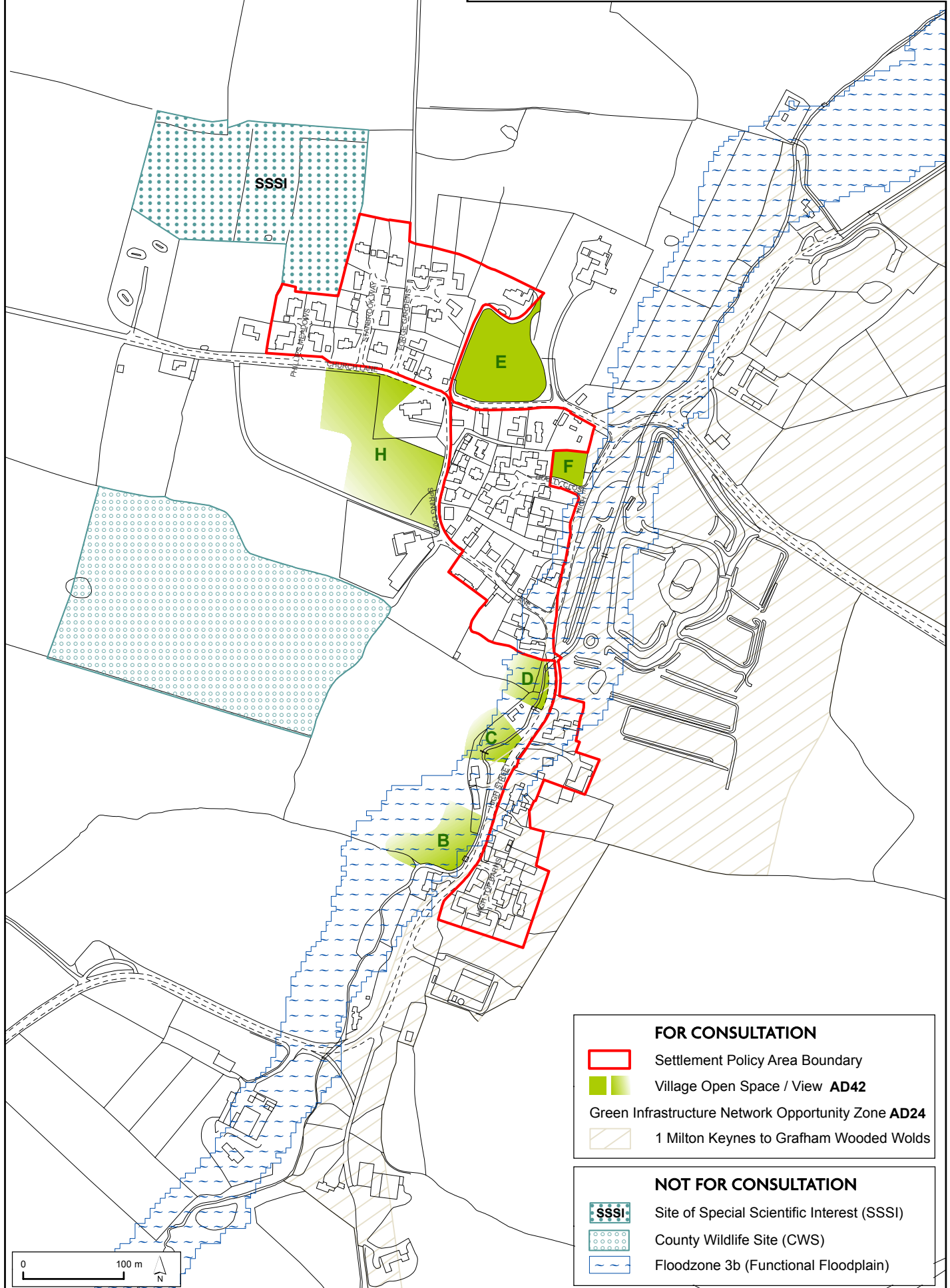









See: [NDP-0056](#) for text of Bedford Plan



FOR CONSULTATION

-  Settlement Policy Area Boundary
-  Village Open Space / View **AD42**
-  Green Infrastructure Network Opportunity Zone **AD24**
-  1 Milton Keynes to Grafham Wooded Wolds

NOT FOR CONSULTATION

-  Site of Special Scientific Interest (SSSI)
-  County Wildlife Site (CWS)
-  Floodzone 3b (Functional Floodplain)

